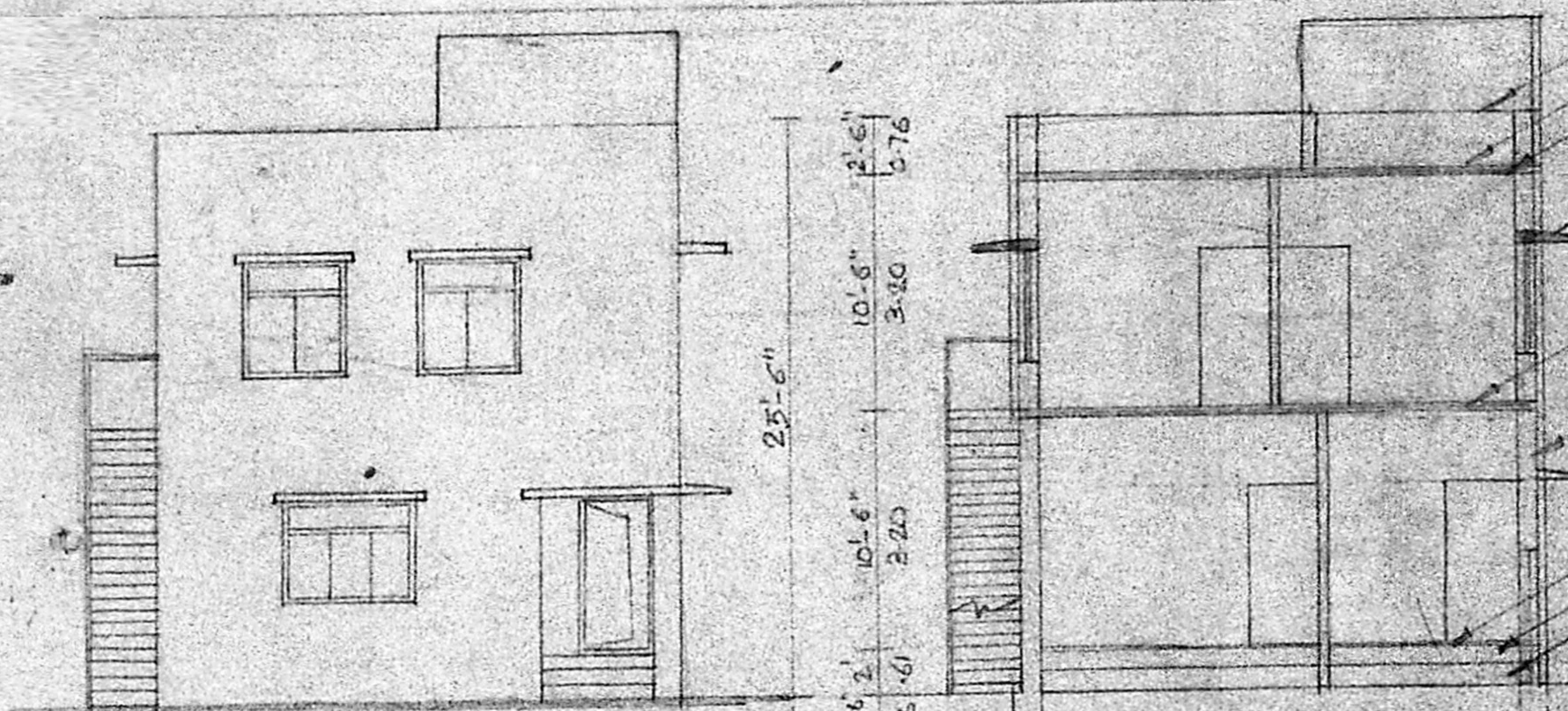



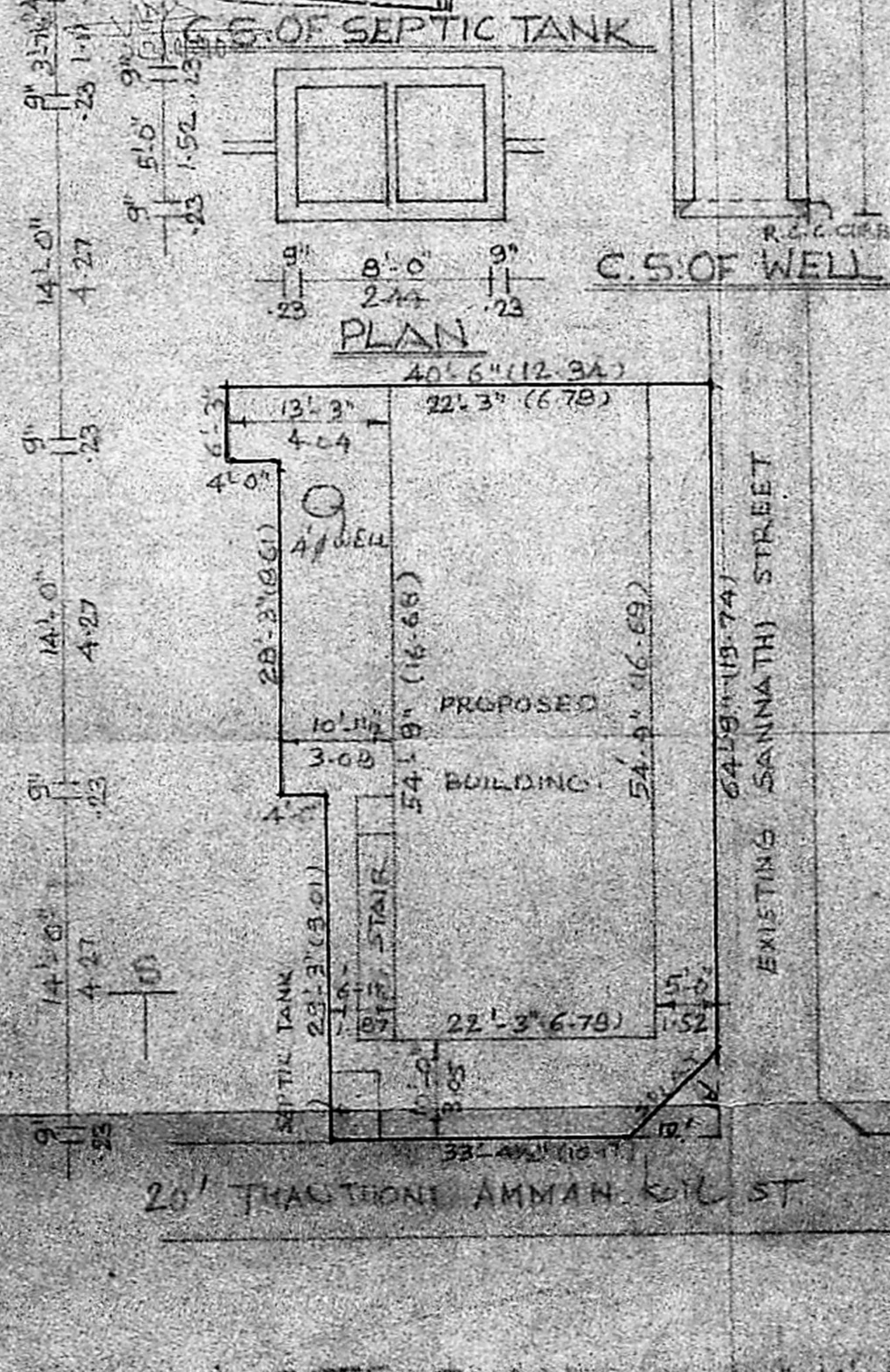
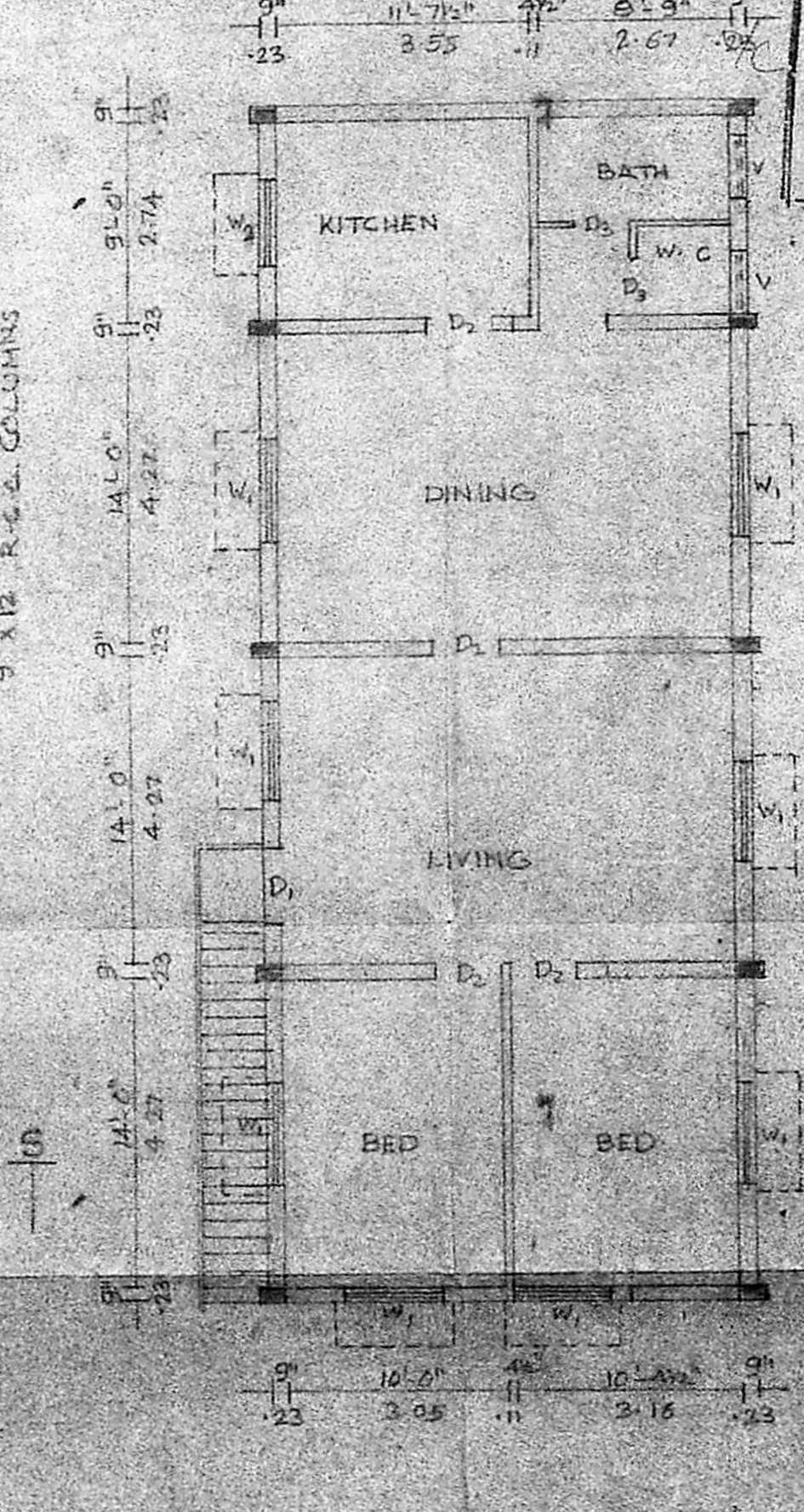
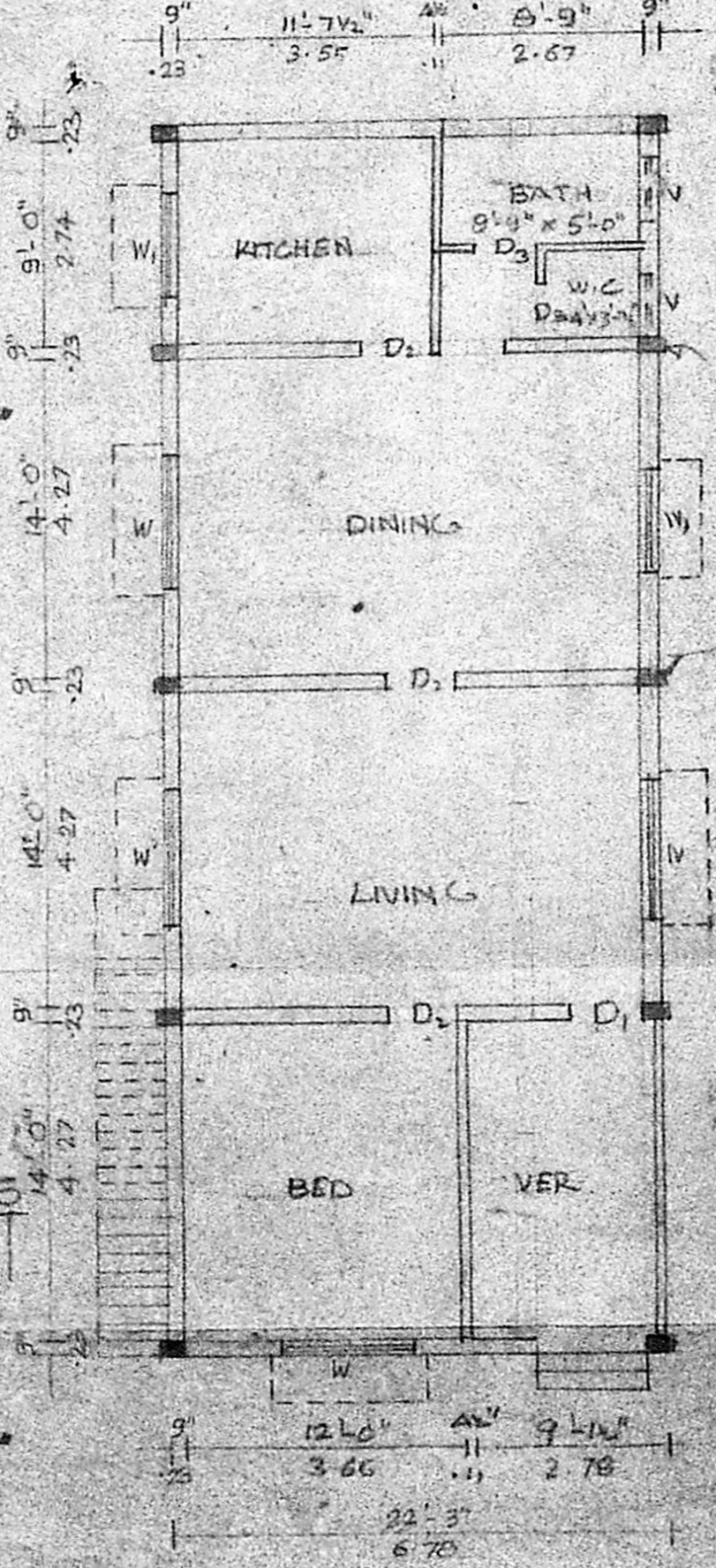
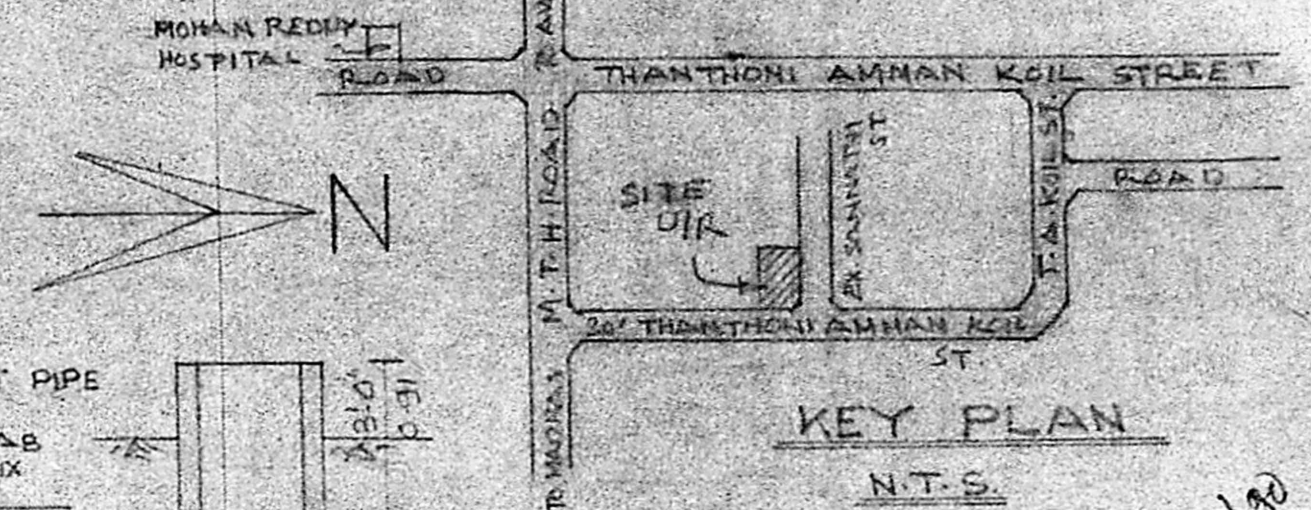
PLAN SHOWING THE PROPOSED CONSTRUCTION  
 OF RESIDENTIAL BUILDING AT  
 S.NO 11/A/7 B2 OF THANTHONI AMMAN KOIL STREET  
 VILLIVAKKAL, MADRAS-600049.  
 SCALE: 1"=20'-0"



9" TK PARAPET WALL  
 WEATHERING COURSE  
 6" TK R.C.C ROOF  
 SLAB IN CC 1:4:8 MIX  
 LINTEL CUM SUNSHADE  
 R.C.C ROOF SLAB 1:2:4 MIX  
 BRICK WORK IN CM 1:5 MIX  
 FLOOR FINISHING  
 P.C.C. 1:4:8 MIX  
 SAND FILLING



Planning Permit No. A 757/30  
**APPROVED**  
 SUBJECT TO THE CONDITIONS IN  
 THIS OFFICE ORDER.  
 No. 11/101/25/30  
 25.6.50  
 FOR MEMBERSHIP STAFF  
 MADRAS METROPOLITAN  
 DEVELOPMENT AUTHORITY  
 MADRAS-600008



JOINERY DETAILS

D	DOOR	5'-0" x 7'-0"
D1	"	3'-6" x 7'-0"
D2	"	3'-0" x 7'-0"
D3	"	2'-6" x 7'-0"
W	WINDOW	6'-0" x 4'-6"
W1	"	4'-6" x 4'-6"
W2	"	"
V	VENTILATOR	3'-0" x 1'-8"

DETAILS OF AREA

SITE AREA	: 2325 Ssqft; 709 m <sup>2</sup>
GR. FLOOR AREA	: 1218 Ssqft; 113 m <sup>2</sup>
FIRST FLOOR AREA	: 1218 Ssqft; 113 m <sup>2</sup>
PLOT COVERAGE	: 52%

REFERENCE

EXISTING	
PROPOSED	
SITE BOUNDRY	
ROAD	

S. Ramulu  
 SIGNATURE OF OWNER

LICENSED SURVEYOR  
 M. RAJAGOPALAN, D.C.E.  
 Licenced Surveyor No. 394 Class-II  
 CORPORATION OF MADRAS,  
 Vyasar Nager Colony II Street,  
 MADRAS-600 030

A 1/1025/30  
 Sanitary Plan  
 21/5/50  
 22.5.50